




Replacement Unitary Development Plan for the Bradford District Post Inquiry Modifications



Mod. reference MOD/BN/GB/3	Scale. 1:3,000	Key.  Land to be deleted from Green Belt and allocated as Safeguarded Land Ref. BN/UR5.5  Land to be deleted from Green Belt and allocated as Allotments under Policy OS6
Site reference SOM/BN/GB1/4	Site Area. 15.02 Ha	
Address Land at Simpson's Green, Apperley Bridge, Bradford.	OS Grid Ref. SE 1837NE	
 NORTH		<small>© Crown copyright. All rights reserved. City of Bradford Metropolitan District Council 100019304</small>